

AERODROME OBSTACLE CHART - ICAO
TYPE A (OPERATING LIMITATIONS)

KOKSHETAU

DIMENSIONS AND ELEVATIONS IN METERS
MAGNETIC VARIATION 11° E (2013)

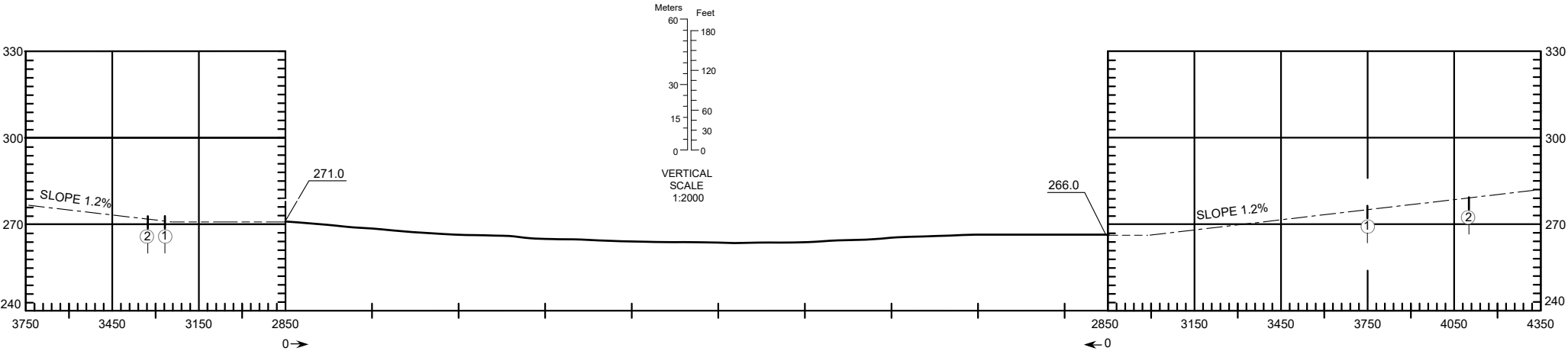
RWY 02/20

DECLARED DISTANCES

RWY 02			RWY 20		
2849	TAKE-OFF RUN AVAILABLE		2849		
2999	TAKE-OFF DISTANCE AVAILABLE		3249		
2849	ACCELERATE STOP DISTANCE AVAILABLE		2849		
2849	LANDING DISTANCE AVAILABLE		2849		

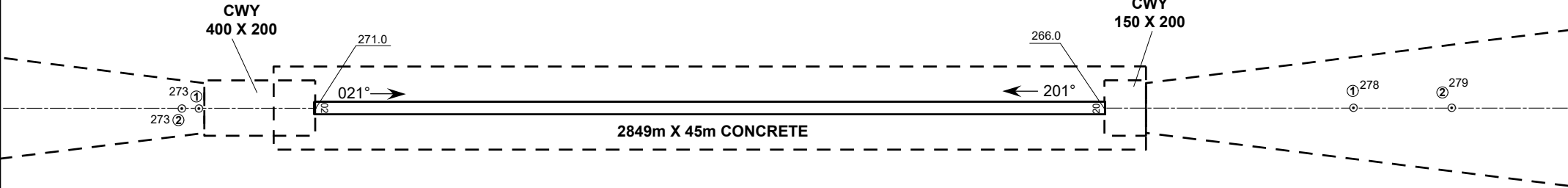
ORDER OF ACCURACY					
Nº	LAT	LON	H	Horizontal, m	Vertical, m
①	53 18 58.3N	069 34 52.38E	273	0.72	0.05
②	53 18 56.63N	069 34 50.63E	273		

ORDER OF ACCURACY					
Nº	LAT	LON	H	Horizontal, m	Vertical, m
①	53°20'52.97"N	069°36'51.01"E	278	0.72	0.05
②	53°21'2.7"N	069°37'1.1" E	279		



CWY
400 X 200

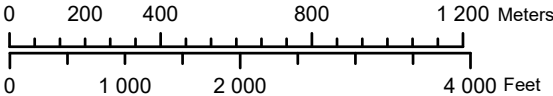
CWY
150 X 200



HORIZONTAL SCALE 1:20000

LEGEND

ANTENA, NAVAID, POLE, TOWER ①
ID NUMBER ③



INTENTIONALLY LEFT BLANK